



# Montana Fish, Wildlife & Parks

1420 E 6th Avenue  
Helena, MT 59620  
<http://fwp.mt.gov>

## Current Resources

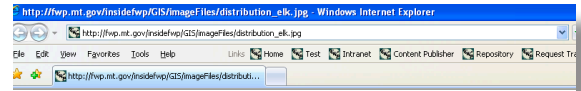
### FWP GIS Layers <http://fwp.mt.gov/insidefwp/gis>

Spatial data can be downloaded from the FWP public GIS Web page. We have data sets that represent:

- Lands owned or managed by Montana Fish, Wildlife and Parks
- Fish distribution and habitat
- Wildlife distribution and habitat
- Comprehensive Fish And Wildlife Conservation Strategy Layers

### Mediated Requests

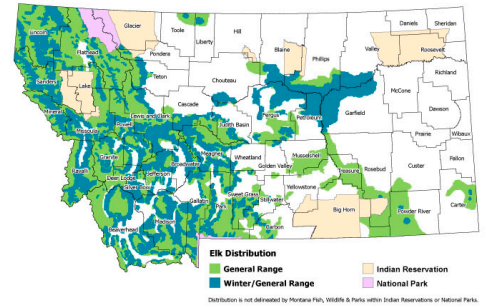
If you don't find what you're looking for in our GIS catalog please contact Adam Messer ([amesser@mt.gov](mailto:amesser@mt.gov)) to initiate a mediated request.




### Doris Fischer, Land Use Planning Specialist

Doris has been with the Montana Fish, Wildlife and Parks since October 2007. She is available for technical assistance on the land use planning process. Doris has held the positions of Madison County Planning Director and Missoula City-County Planner.

**Contact:** Doris Fischer · 406-842-7467 · [dofischer@mt.gov](mailto:dofischer@mt.gov)



## Upcoming Tools



### Doing Business <http://fwp.mt.gov/doingBusiness/default.html>

The new 'Doing Business' section of the FWP Web site will provide links to:

- Licenses and Permits
- Reference Information
  - GIS Data
  - Reports
  - Conservation and Management Plans
  - Surveys

### Crucial Areas Assessment

- Identification of areas based upon their biological and recreational importance.
- Assessment of risks associated with those areas.
- Guidance on avoidance or mitigation of negative impacts to those areas
- A land use planning tool will be available through the FWP Web site upon completion of the Crucial Areas Assessment
- Scheduled for completion July 2009

**Contact :** Janet Hess-Herbert · 406-444-7722 · [jhessherbert@mt.gov](mailto:jhessherbert@mt.gov)